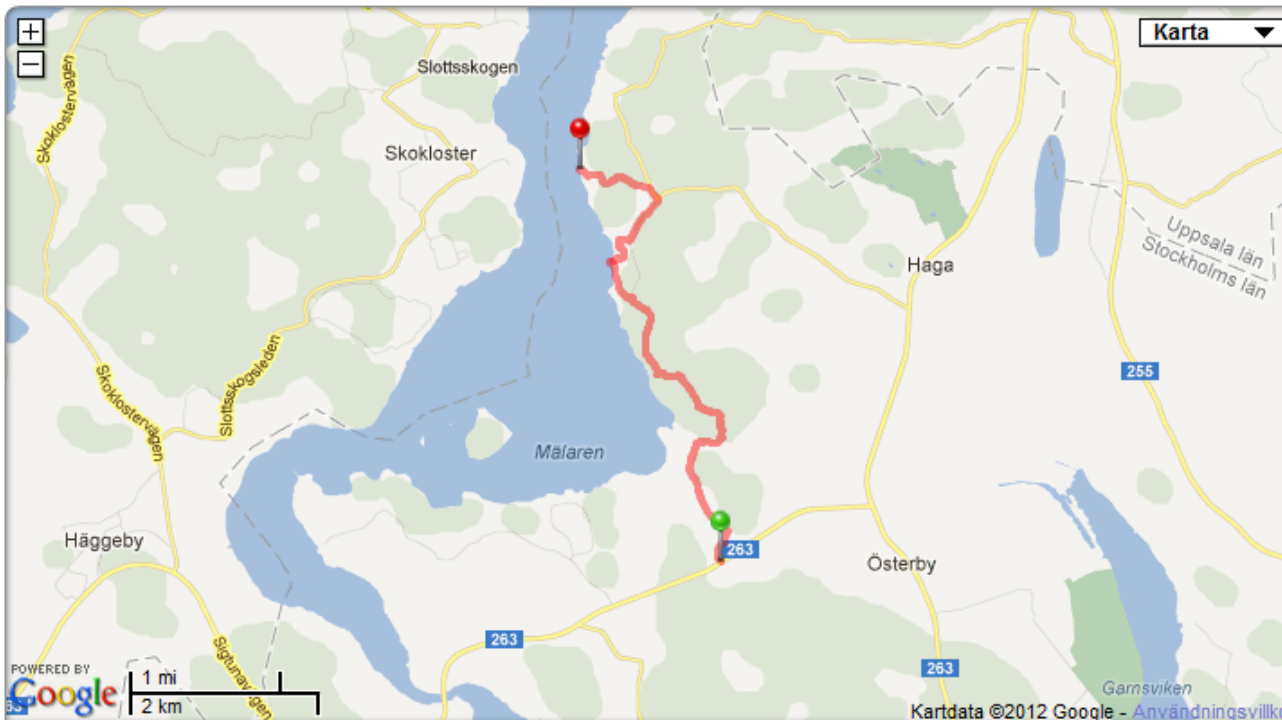


# Upplandsleden L. Alby till Pilsbo - 7,3 km

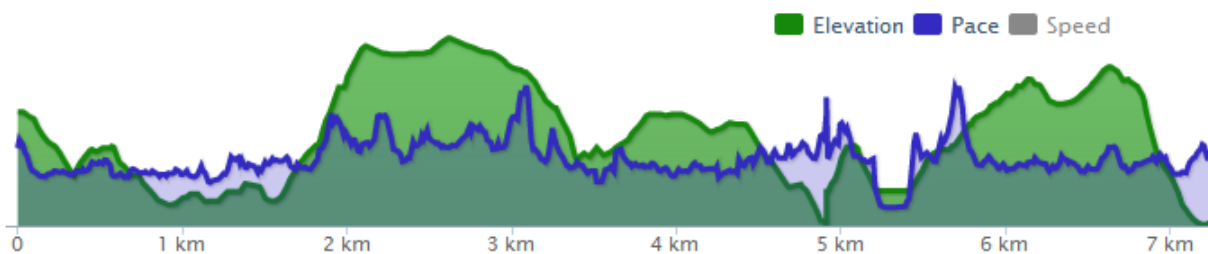
 **Hiking** | May 13, 2012 :: 11:43 AM - 2:11 PM

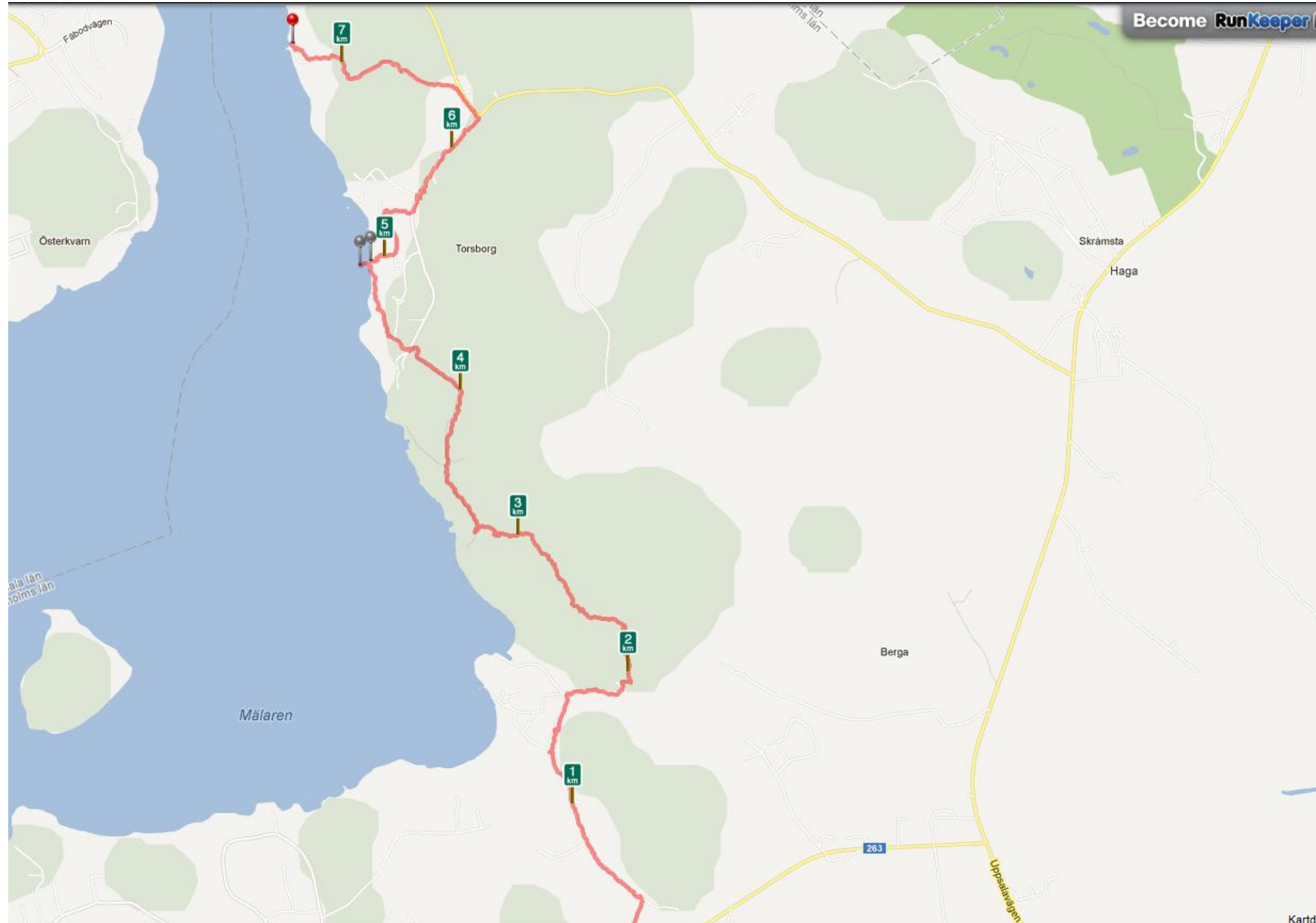
 Delete |  Edit

Distance	Duration	Avg. Pace	Avg. Speed	Burned	Climb
<b>7.30</b> km	<b>2:11:31</b> h : m : s	<b>18:01</b> min/km	<b>3.33</b> km/h	<b>766</b> calories	<b>122</b> m



Route: **None** ([add to your routes](#))





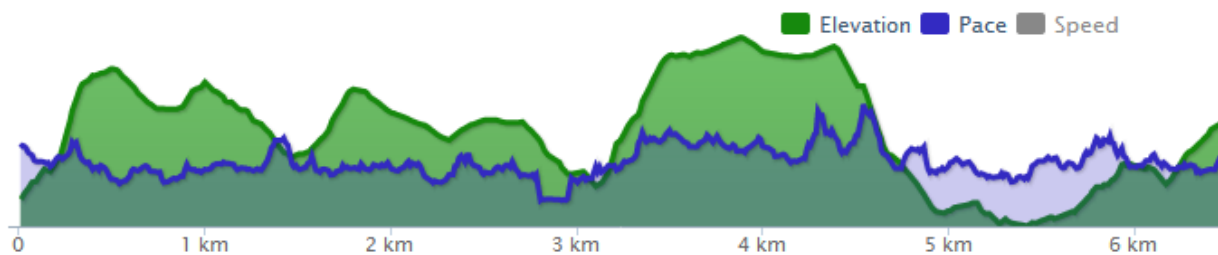
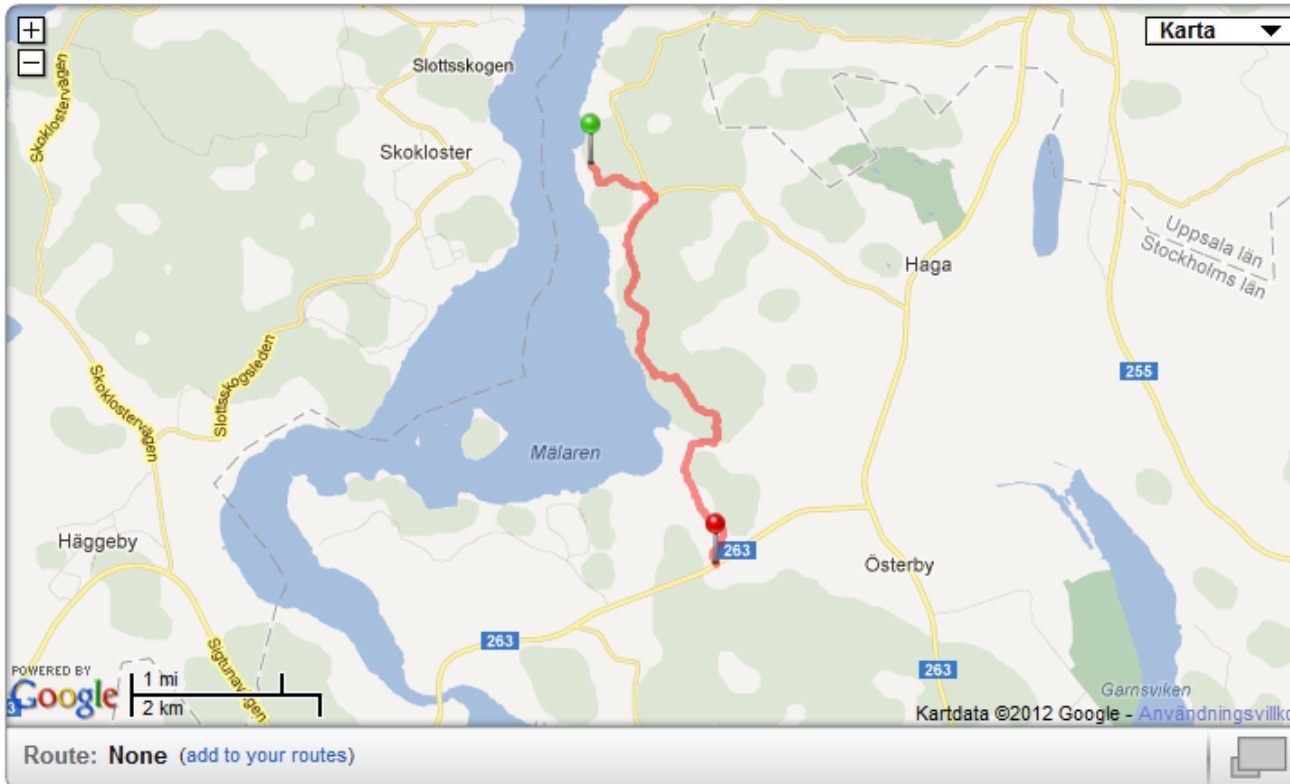
# Upplandsleden Pilsbo till L.Alby – 6,5 km

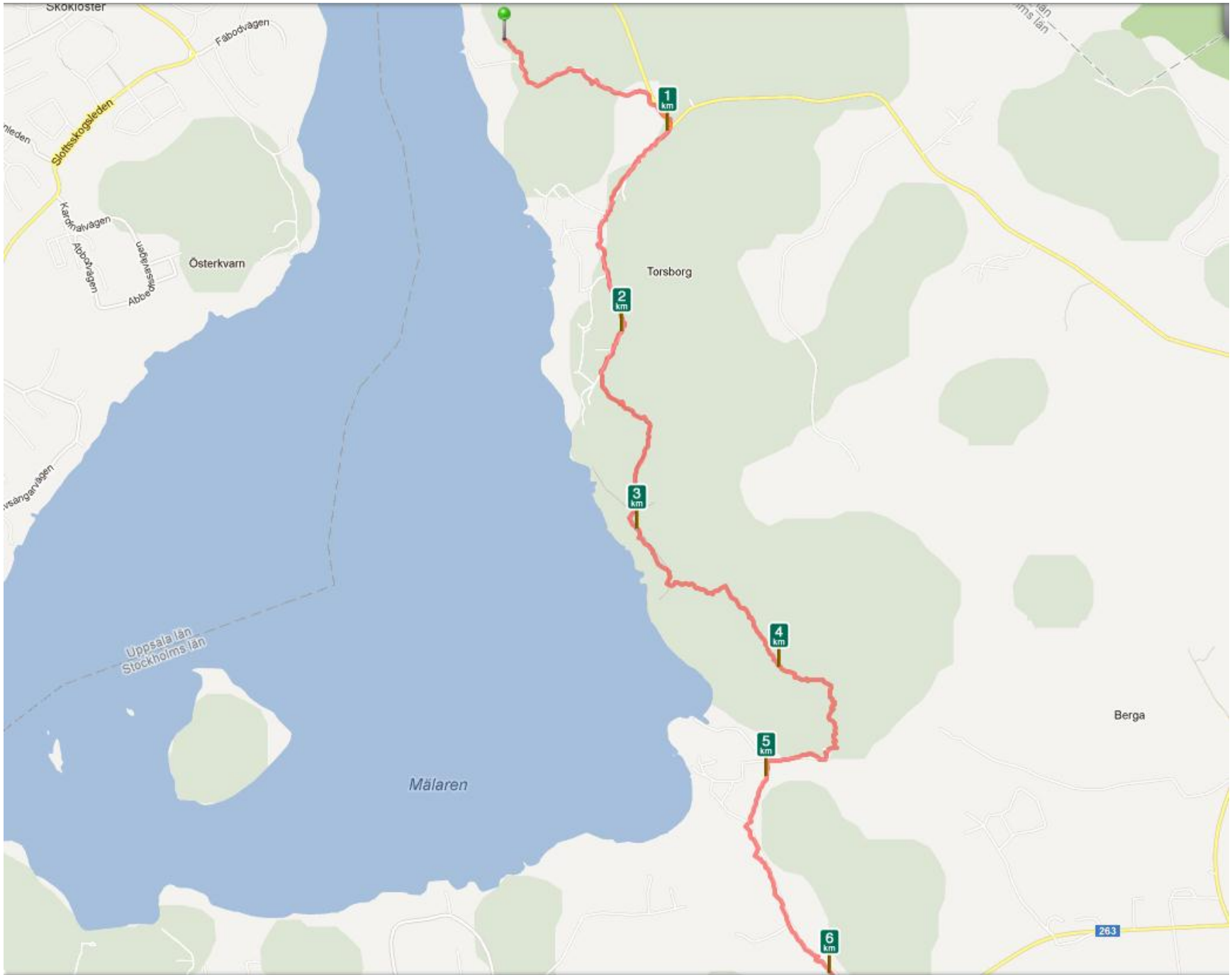
Vi gick en lite annorlunda väg tillbaka (struntade i att gå ner till vattnet vid Torsborg)

 **Hiking** | May 13, 2012 :: 3:07 PM - 5:17 PM

[Delete](#) | [Edit](#)

Distance	Duration	Avg. Pace	Avg. Speed	Burned	Climb
<b>6.51</b> km	<b>2:09:45</b> h : m : s	<b>19:56</b> min/km	<b>3.01</b> km/h	<b>702</b> calories	<b>126</b> m





Skokloster

Fabodvägen

Skoklosterleden

Kärnälvägen

Abbebo

Uppvägsvägen

Österkvarn

Torsborg

Berga

Uppsala län  
Stockholms län

Mälaren

1 km

2 km

3 km

4 km

5 km

6 km

263

